
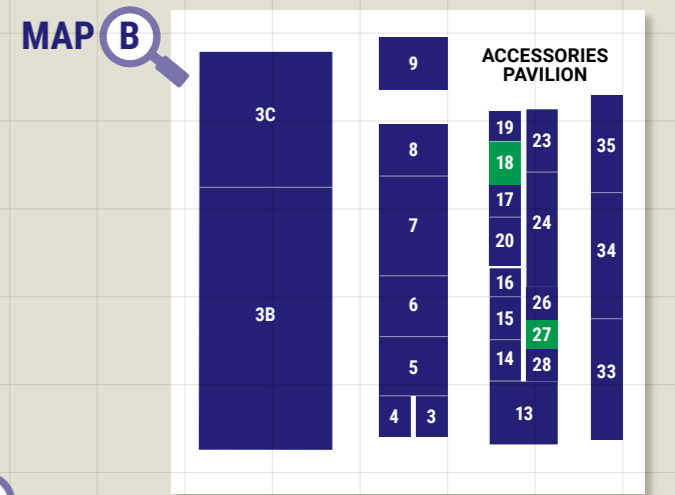
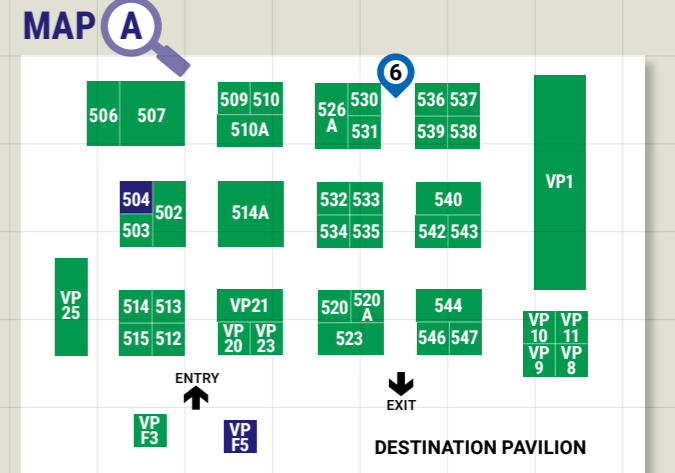




ENLARGED MAPS

Sections on the main map are too small for legibility and are highlighted by tinted purple areas. The maps below are enlargements of those sections for your convenience. Look for the corresponding magnifying glass icon+letter on the main map for the show locations.



BROUGHT TO YOU BY

SUPPORTING PARTNERS

PARTNERS

FINDING YOUR WAY AROUND THE EXPO
SEE THIS BOOKLET FOR FULL LIST OF EXHIBITORS AND THEIR LOCATIONS
Correct as of Printing

EXHIBITOR ZONES & PRESENTATION AREAS

- RV MANUFACTURERS
- PARTS & ACCESSORIES
- TOURISM & LIFESTYLE
- FEATURE AREAS

LOCATIONS

- G1 ENTRANCES
- 1 PASSPORT TO FREEDOM CHECKPOINTS

ESSENTIAL SERVICES

- TICKET BOX
- EVENT OFFICE
- FIRST AID
- CHANGE ROOM

AMENITIES

- PARCEL PICKUP
- INFO BOOTHS
- TOILETS
- DISABLE TOILETS

FOOD

- FOOD & REFRESHMENTS
- DRINKING FOUNTAINS

PARKING

- PUBLIC PARKING
- ACCESSIBLE PARKING

TRANSPORT

- COURTESY CART STOPS
- PUBLIC TRANSPORT



MAP AND LIST IS SUBJECT TO CHANGE. SCAN ABOVE TO SEE LATEST UPDATES.